
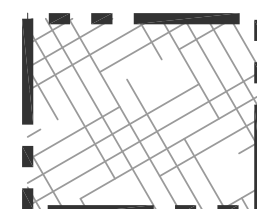



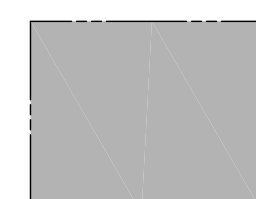




-  BUSINESS NO. 2 (B-2) ZONE
-  EXECUTIVE OFFICE (EO) ZONE
-  RESIDENCE AAA (AAA) ZONE
-  RESIDENCE AA (AA) ZONE
-  RESIDENCE B (B) ZONE

-  AREA TO BE REZONED FROM B-2 TO EO ZONE
-  AREA TO BE REZONED FROM AAA TO EO ZONE



* PROPERTIES OWNED BY APPLICANT OR AN AFFILIATE OF APPLICANT
 NOTE: NO PROPERTY WILL BECOME NON-CONFORMING USE AS A RESULT OF THE REQUESTED CHANGE

VICINITY MAP
 DEPICTING AREA PROPOSED FOR REZONING FROM
 AAA RESIDENCE ZONE AND B-2 BUSINESS ZONE TO
 EXECUTIVE OFFICE ZONE (EO)
 ALONG
U.S. ROUTE 7 and GLOVER AVENUE
 NORWALK, CT
 PREPARED FOR
Building and Land Technology



**REDNISS
& MEAD**


LAND SURVEYING
 CIVIL ENGINEERING
 PLANNING & ZONING CONSULTING
 PERMITTING

22 First Street | Stamford, CT 06905
 Tel: 203.327.0500 | Fax: 203.357.1118
 www.rednissmead.com

Scale: 0 120 240
 1"=120'

Drawn By: CJV | Checked By: JPP | Date: 04/16/2020

To my knowledge and belief this map is substantially correct as typed hereon.


 JORGE P. PERERA CT. L.S. #70179
 4/16/2020
 DATE

This document and copies thereof are valid only if they bear the signature and embossed seal of the designated licensed professional. Unauthorized alterations render any declaration hereon null & void.

Sheet No: **VM**

Comm. No: 7109-34