

ADDITIONAL WATERCOURSE BUFFER AREA 3
50 S.F.
0.001 ACRES

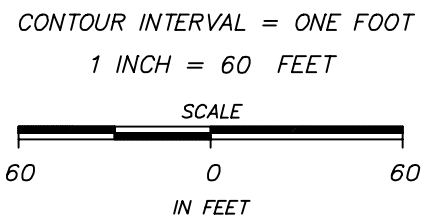
WETLAND BUFFER AREA 2
26,790 S.F.
0.615 ACRES

WETLAND AREA 1
25,174 S.F.
0.578 ACRES

WETLAND BUFFER AREA 1
15,990 S.F.
0.367 ACRES

WETLAND BUFFER AREA 3
16,465 S.F.
0.378 ACRES

WETLAND AREA 2
13,022 S.F.
0.299 ACRES



AREA SUMMARY

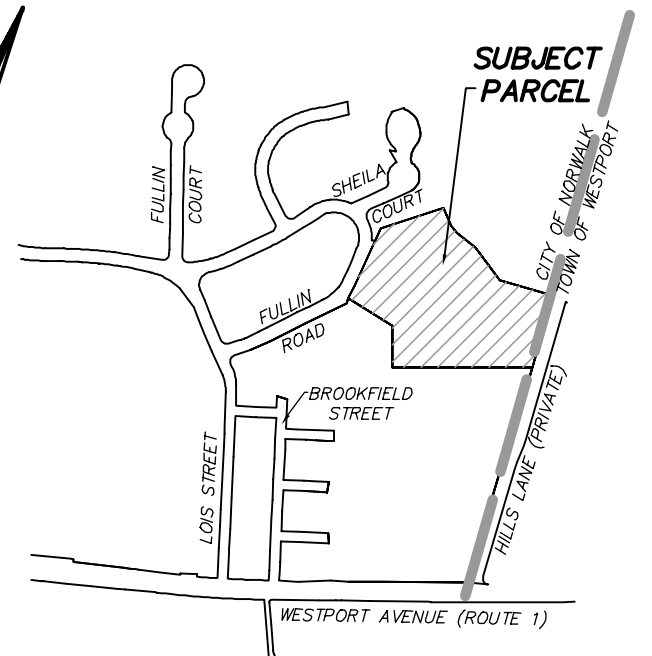
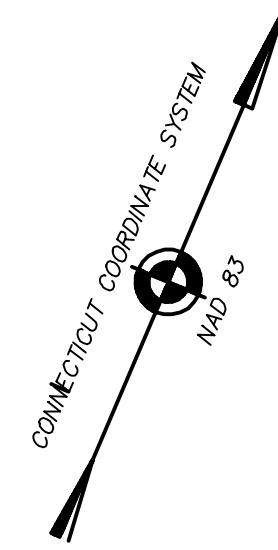
ROCCO V. D'ANDREA, INC.

• LAND PLANNERS
• ENGINEERS
• SURVEYORS

6 NEIL LANE
TEL. 637-1779

UTILITY CORRIDOR EASEMENT
MAP No. 12917 N.L.R.

ZONE "B RESIDENCE"
ZONE "BUSINESS No. 2"



MAY 25, 2021