








1:1,200

1 inch = 100 feet

Legend

-  Tax Assessors Map (property line)
-  Watercourse
-  100' Upland Review Area - Watercourse
-  Field-Delineated Wetland
-  Estimated Wetland (NRCS-USDA)
-  Contour Line (1 foot interval)
-  Wall or Fence Line

This map is intended for planning purposes only and contains no authoritative positional information. This map may not have been prepared for, or be suitable for, legal, engineering or surveying purposes. The City of Norwalk Conservation Office does not guarantee the accuracy, current status or completeness of the material contained herein and is not responsible for any misuse or misrepresentation of this information or its derivatives.